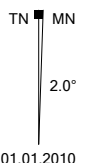
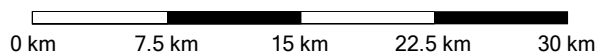


City Navigator Europe NTU 2020.2

Use of the Map Data is subject to certain restrictions and/or requirements imposed by third party suppliers and/or governmental or regulatory authorities as further set forth at <https://legal.here.com/terms/general-content-supplier/terms-and-notice/>
 © 2019 HERE. All rights reserved.
 © Garmin Ltd. or its Subsidiaries 2019.

Harz Rundfahrt



GARMIN

01.01.2010


Statistiken

Übersicht


Punkte: 16 Zwischenziele: 16 Distanz: 171 km Kurs: 181.0° wahr

	1. Blankenburger Straße 39	
	2. 20140611_0913_25 on AllTrails Start 2.32 km	2.3 km
	3. Gernröder Straße 8.93 km	11.2 km
	4. Quedlinburger Straße und Poststraße 4.98 km	16.2 km
	5. Ermsleben 8.96 km	25.2 km
	6. Welbsleben 6.73 km	31.9 km
	7. L230 24.44 km	56.4 km
	8. L231 und Talmühle 13.36 km	69.7 km
	9. 141 16.42 km	86.1 km
	10. L236 16.23 km	102 km
	11. Breitenstein 20.66 km	123 km
	12. B811 13.36 km	136 km

 **13. Am Waldseebad** 143 km
6.35 km

 **14. L94** 159 km
16.13 km

 **15. L93** 165 km
5.98 km

 **16. 20140611_0913_25 on AllTrails Fertig stellen** 171 km
6.27 km
