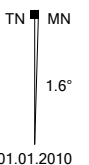
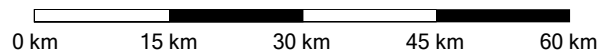


City Navigator Europe NTU 2020.2

Use of the Map Data is subject to certain restrictions and/or requirements imposed by third party suppliers and/or governmental or regulatory authorities as further set forth at <https://legal.here.com/terms/general-content-supplier/terms-and-notice/>
 © 2019 HERE. All rights reserved.
 © Garmin Ltd. or its Subsidiaries 2019.

SHA_FD



GARMIN

01.01.2010


Statistiken

Übersicht


Punkte: 40 Zwischenziele: 40 Distanz: 287 km Kurs: 0.0° wahr

	1.	0015	
	2.	0025	4.7 km
		4.75 km	
	3.	003	7.4 km
		2.66 km	
	4.	004	28.7 km
		21.29 km	
	5.	005	33.6 km
		4.88 km	
	6.	006	38.6 km
		5.03 km	
	7.	Hauptstraße 69	58.7 km
		20.09 km	
	8.	008	59.9 km
		1151 m	
	9.	009	63.3 km
		3.41 km	
	10.	010	68.2 km
		4.98 km	
	11.	011	75.4 km
		7.14 km	
	12.	012	90.5 km
		15.15 km	


 13. **013** 97.5 km
6.94 km

 14. **014** 108 km
10.66 km


 15. **015** 110 km
2.29 km

 16. **016** 112 km
1226 m


 17. **017** 114 km
2.54 km

 18. **018** 128 km
14.26 km


 19. **019** 135 km
6.78 km

 20. **020** 137 km
1685 m


 21. **021** 142 km
5.07 km

 22. **022** 145 km
2.81 km


 23. **023** 148 km
3.16 km

 24. **024** 163 km
15.04 km


 25. **025** 179 km
16.48 km

 26. **026** 188 km
8.74 km


 27. **027** 190 km
2.08 km

 28. **028** 195 km
4.26 km


 29. **029** 197 km
2.72 km

 30. **031** 202 km
4.84 km


 31. **032** 206 km
4.21 km

 32. **033** 213 km
6.21 km


 33. **034** 236 km
23.64 km

 34. **035** 239 km
2.96 km


 35. **036** 243 km
4.03 km

 36. **037** 249 km
6.36 km

 37. **038** 253 km
3.51 km

 38. **039** 258 km
5.48 km

 39. **040** 281 km
22.10 km

 40. **041** 287 km
5.91 km